

New developments in web-based information systems: Real time collaboration

Ben Calton, Plymouth Marine Laboratory

*Visualisation in Meteorology Week 2015 – ECMWF, Shinfield Park
Monday 28 September*

Visit our website: www.earth2observe.eu

This project has received funding from the European Union's Seventh Programme for research technological development and demonstration under grant agreement No 603608



The project at a glance

Title: Global Earth Observation for Integrated Water Resources Assessment

Instrument: FP7 Collaborative Project

Total Cost: 11,327,917 €

EC Contribution: 8,869,787 €

Start Date: 01/01/2014

Duration: 48 months

Project Coordinator: Stichting Deltares

Consortium: 27 partners, from 15 countries and 4 continents

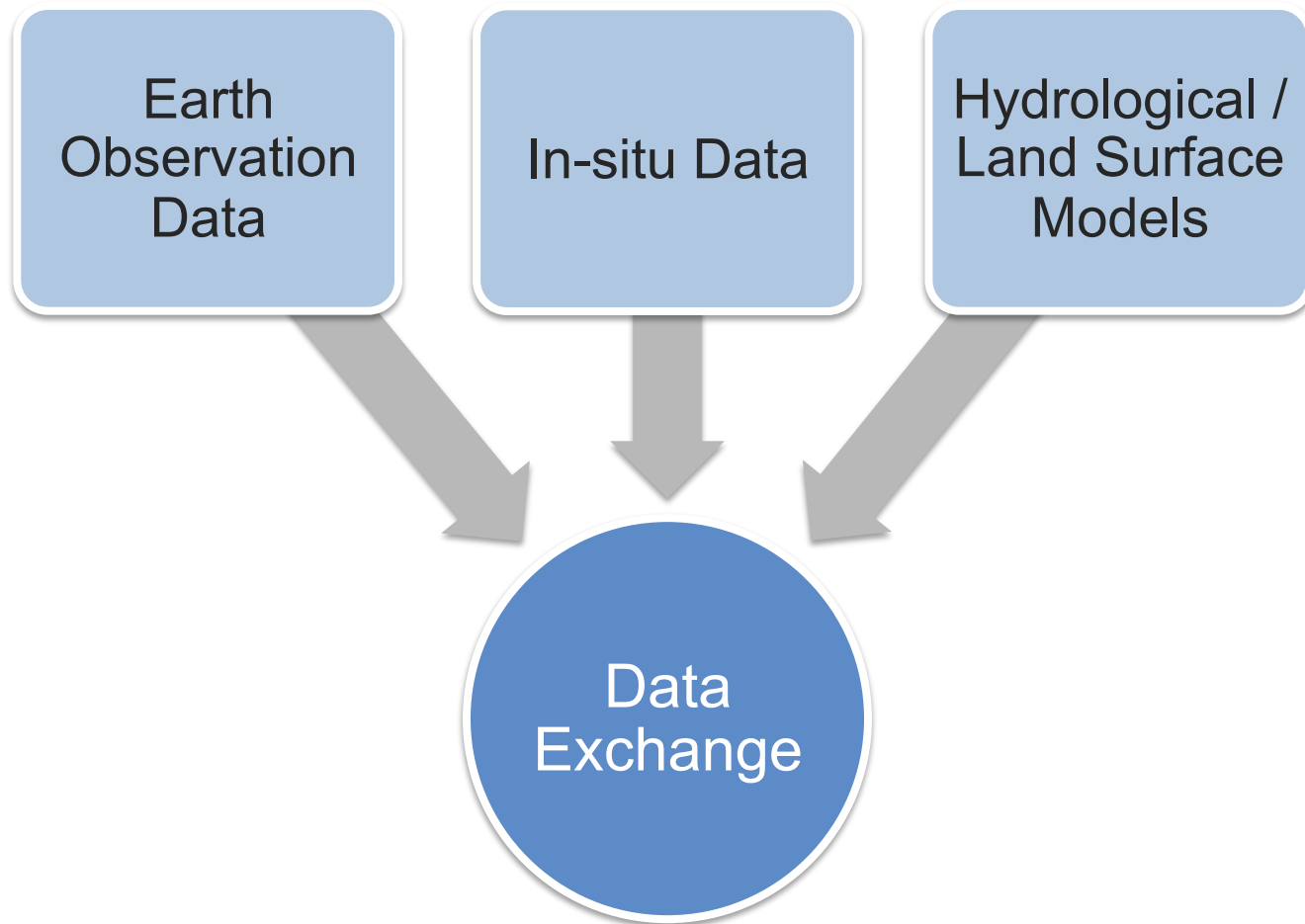


Deltares • ECWMF • University Utrecht • METEO-FRANCE • CNR • **KKK ITC** • UNESCO-IHE
• NERC • JRC • CNRS • TU-Wien • **PML APPLICATIONS** • **GISAT** • USC • UNI KASSEL • SUR
• VU University Amsterdam • **Ambiotek** • Tartu Ülikool • Addis Ababa Institute of
Technology • National University of Colombia • **I-MAGE CONSULT** • **SEVEN** • **ESTELLUS**.
The project works in close cooperation with CSIRO in Australia and GNS Science in New Zealand

Project Web Site: <http://www.earth2observe.eu/>

Key Words: Water resources, Earth observation, Global hydrological models, Land surface models, Water quality, Water scarcity, Floods, Drought

The Water Cycle Integrator (WCI) Portal



The Water Cycle Integrator (WCI) Portal

Open Standards, Open Source

GIS Portal – the user interface

- OpenLayers – JavaScript mapping library
- JQuery
- Custom JavaScript

Plotting Service – analysis tool

- Node.js – server-side JavaScript
- nvd3 – re-usable chart library
- Scalable Vector Graphics (SVG)

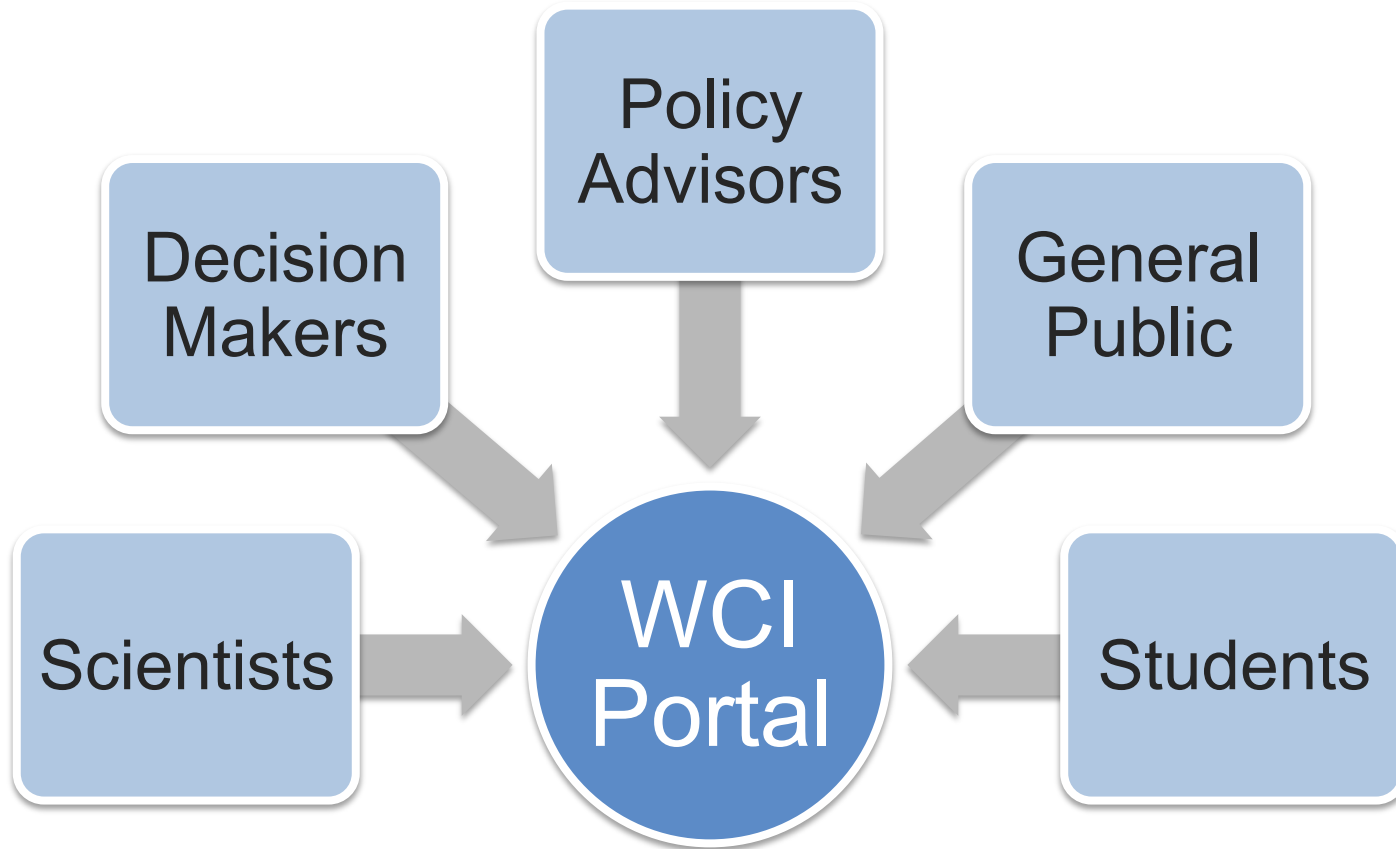
Open Geospatial Consortium Standards

- Web Map Service (WMS)
- Web Coverage Service (WCS)
- Sensor Observation Service (SOS)

Data Services

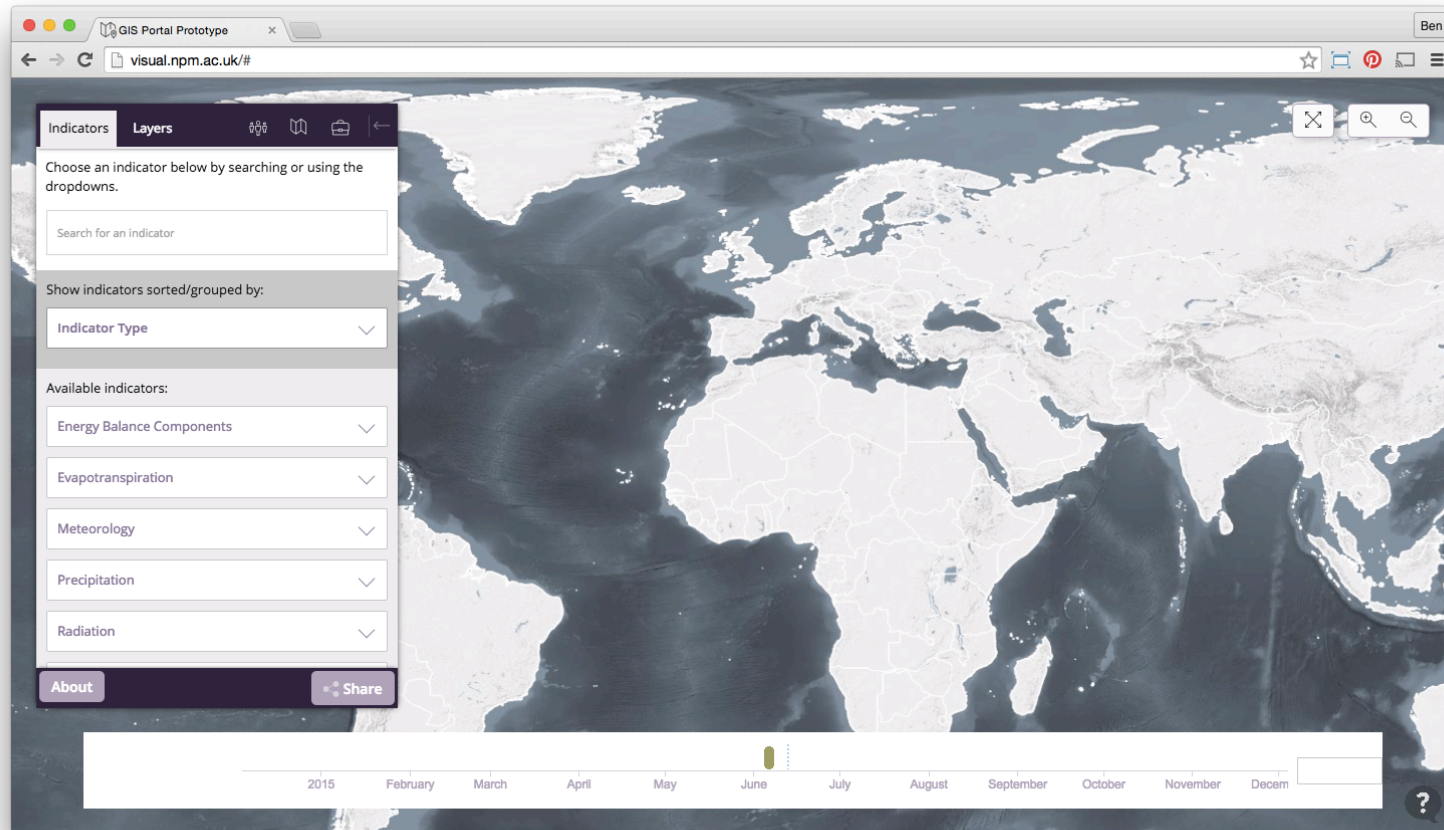
- THREDDS Data Server
- CF-Compliant netCDF file format
- High-availability load balanced server cluster

The Water Cycle Integrator (WCI) Portal

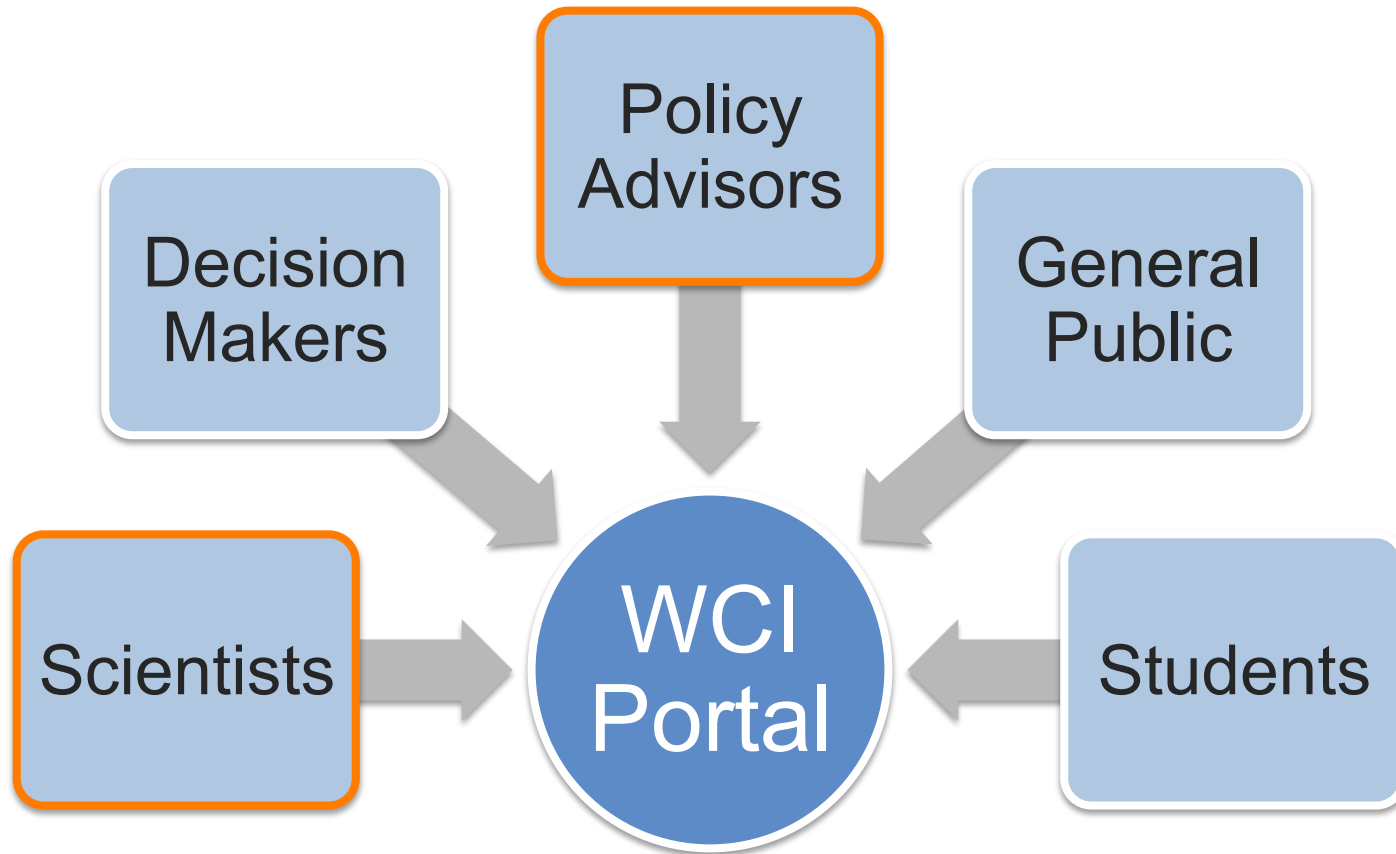


<https://wci.earth2observe.eu>

The Water Cycle Integrator (WCI) Portal

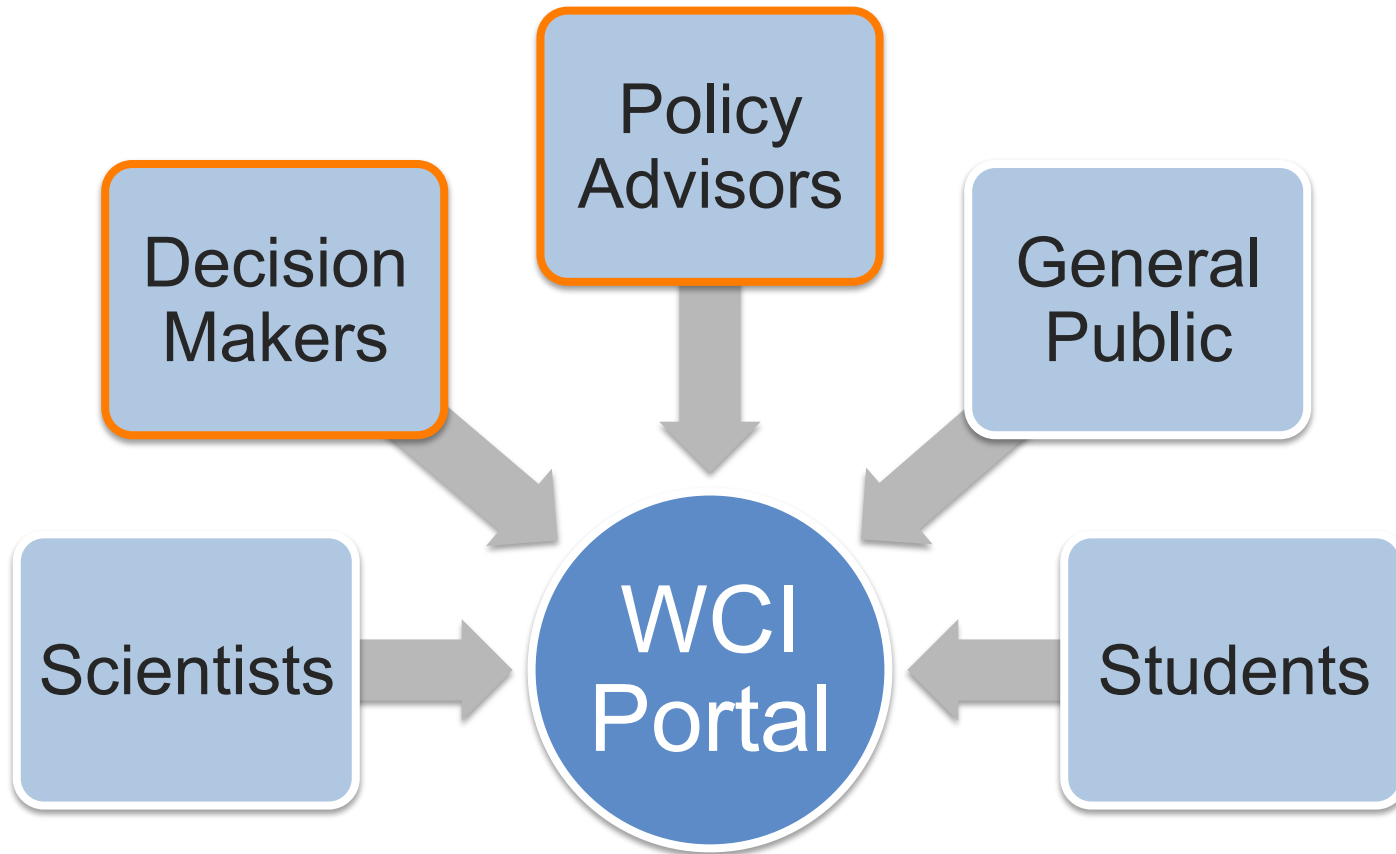


The Water Cycle Integrator (WCI) Portal



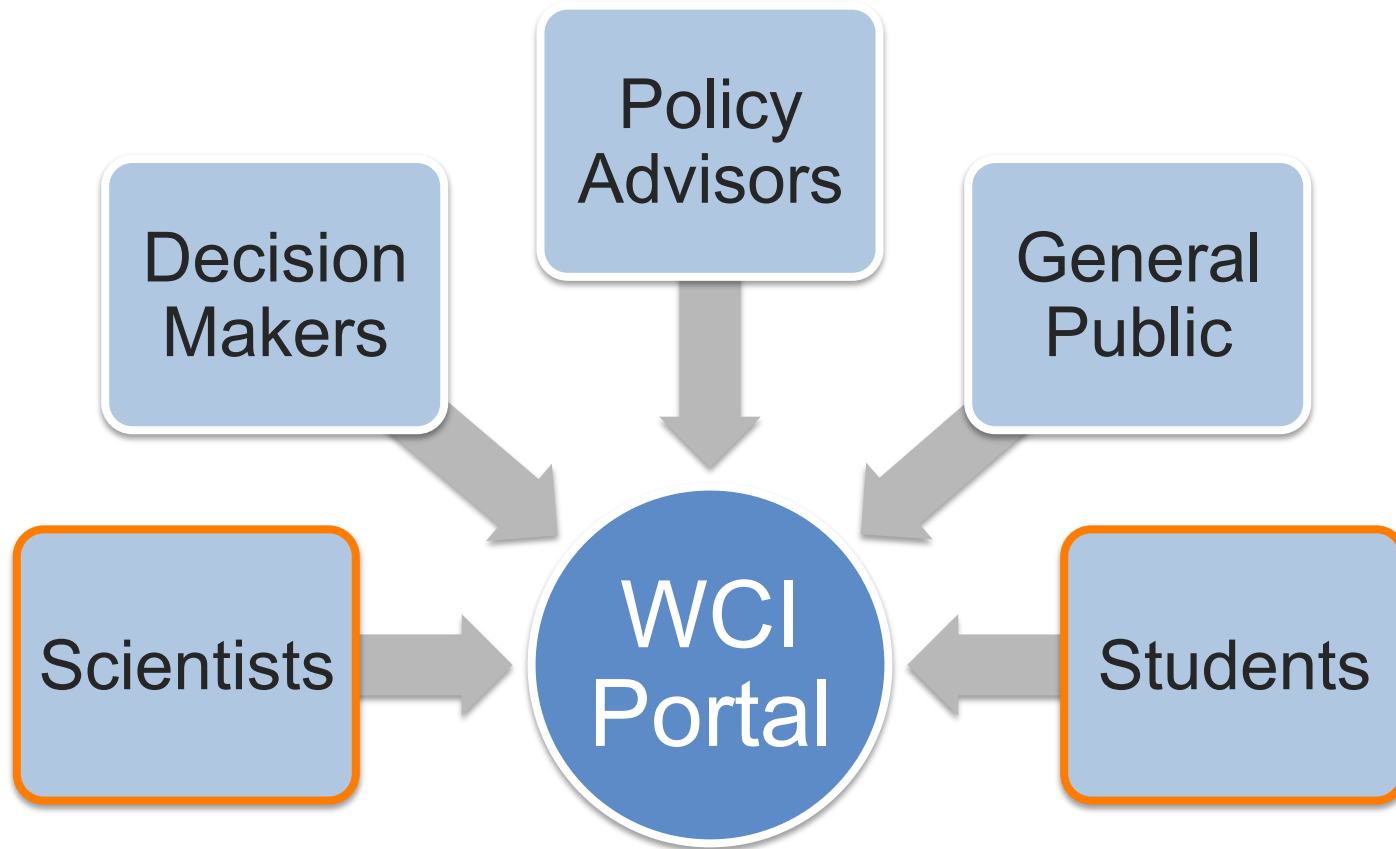
<https://wci.earth2observe.eu>

The Water Cycle Integrator (WCI) Portal



<https://wci.earth2observe.eu>

The Water Cycle Integrator (WCI) Portal

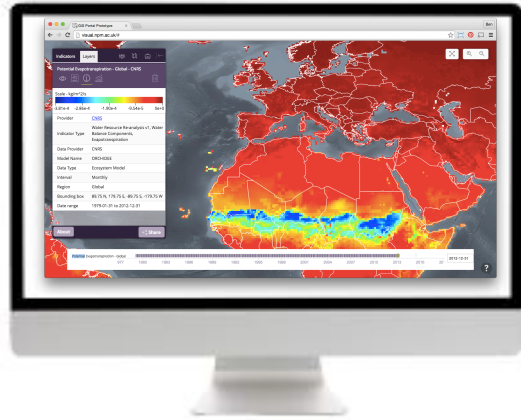


<https://wci.earth2observe.eu>

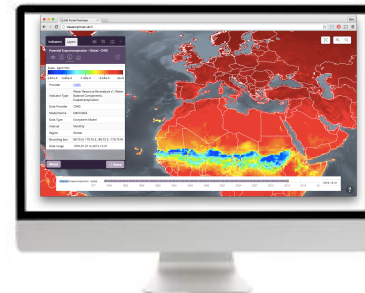
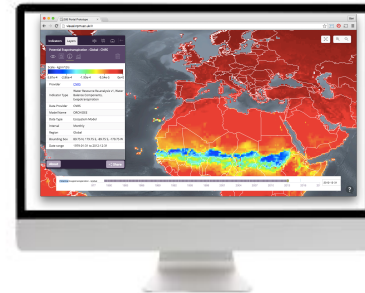
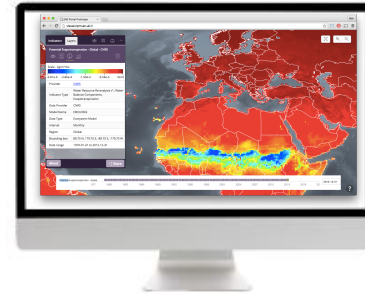

Collaboration Tools



Collaboration Tools

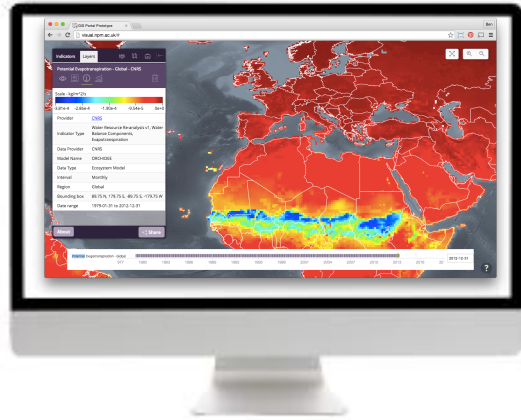


Meeting Organiser




Meeting Attendees

Collaboration Tools



Meeting Organiser



Meeting Attendees

Collaboration Tools

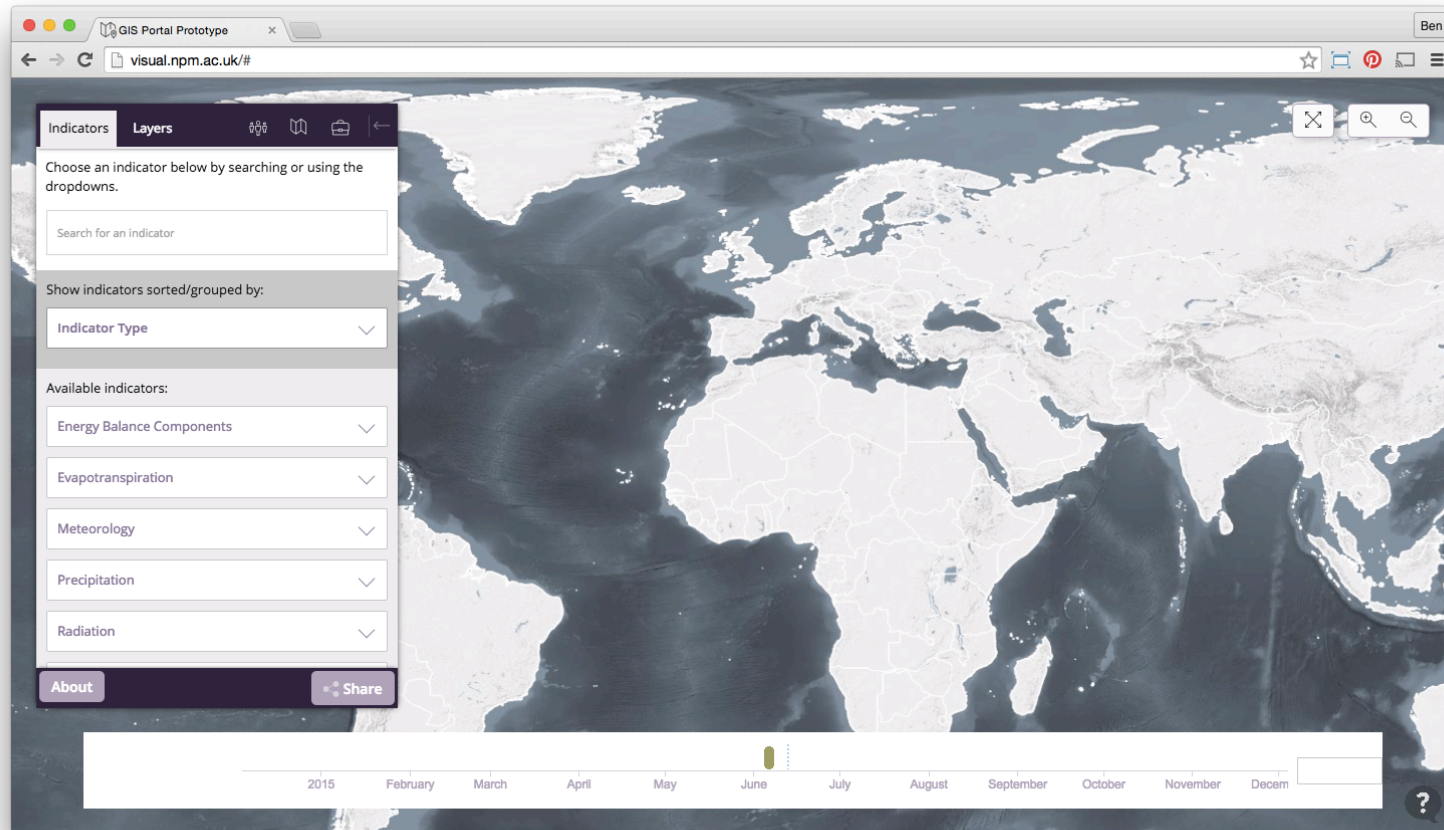
The GIS Portal Collaboration Tools is intended to solve this issue

- Each attendee at a collaboration session has their own instance of the GIS portal
- Attendees connect to a virtual room
- Every user interaction the presenter has with the portal is replicated in the attendees' browser
- Event details and essential data are sent to the server
- The server broadcasts the event details to the attendees
- The attendees browser performs the same event mirroring the presenter

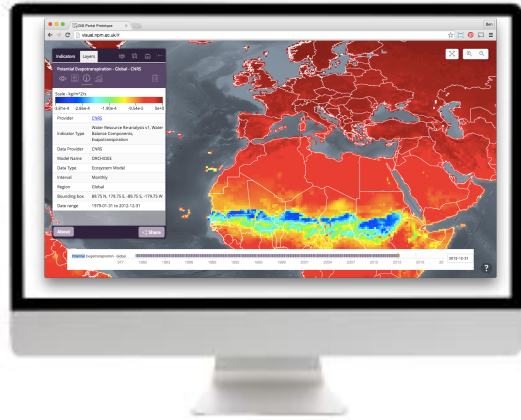
Websockets

Two way communication over a single connection

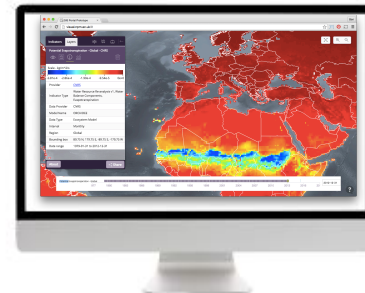
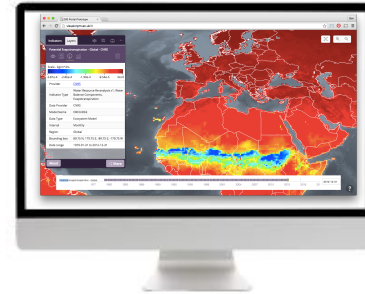
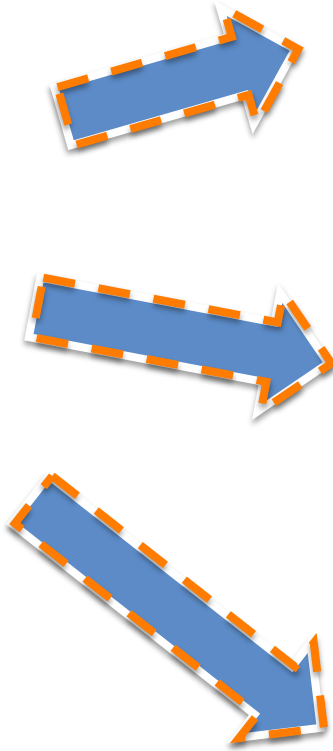
Collaboration Tools



Collaboration Tools



Meeting Organiser



Meeting Attendees

Collaboration Tools

Current Developments & Future Plans

- WIP at present, so extend it to cover every single event that happens
- Make it possible to record sessions, and replay the recording
- Add text chat
- Add voice and video chat using WebRTC

Thank you

Ben Calton, Plymouth Marine Laboratory
bac@pml.ac.uk