



Open Geospatial Consortium Meteorology and Oceanography Domain Working Group progress report

Twelfth Workshop on Meteorological Operational Systems
ECMWF November 2009

Marie-Françoise Voidrot-Martinez, Chris Little
Co-chairs OGC Met Ocean DWG

What is the Open Geospatial Consortium : OGC ?



- **A non-profit international organization,**
- **Based on consensus from governments, private Industry, Academia, NGOs**
- **Committed to drive the development and promotion of open standards for geospatial information and location based services to ensure interoperability**

Members collaborate to create open an extensible interfaces for software applications using geospatial technologies


- **Founded in September 1994 by 8 founding members :**

American Universities, Intergraph, PCI, Camber Corp., the US Corps of Engineers and the USDA.



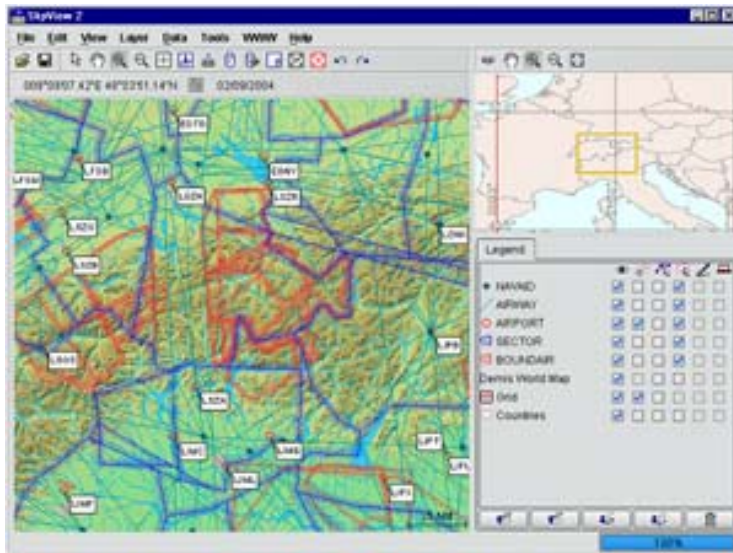
The OGC Vision

Achieve the full societal, economic and scientific benefits of integrating location resources into commercial and institutional processes worldwide..



OGC CityGML Urban Model of Berlin

Source: www.3d-stadtmodell-berlin.de



EuroControl Aeronautical SkyView2 application



China Ministry of Land and Resources



Copyright © 2009 Open Geospatial Consortium

Copyright © 2008 Open Geospatial Consortium, Inc.

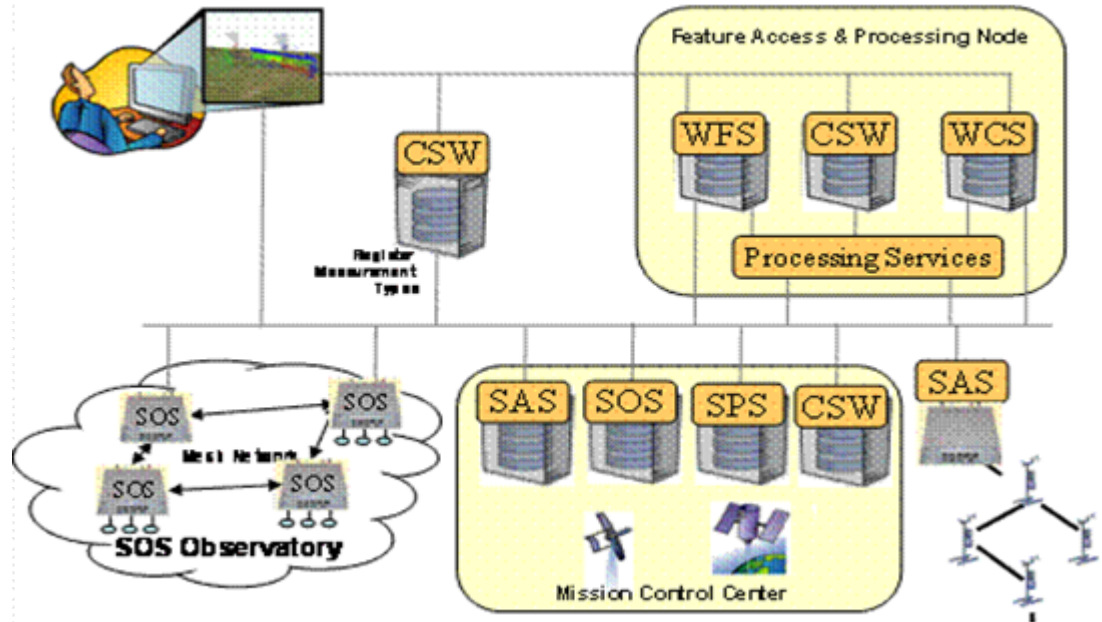
Helping the World to Communicate Geographically

« Core » OGC standards



- **Catalogue Service for the Web (CSW)**

- **Web Map Service (WMS)**
- **Web Feature Service (WFS)**
- **Web Coverage Service (WCS)**
- **Web Processing Service (WPS)**
- **Sensor Observation Service (SOS)**
- **Sensor Planning Service (SPS)**
- **Sensor Alert Service (SAS)**



- **Geography Markup Language (GML)**

November 2008 : 1st Workshop on the Use of GIS/OGC Standards in Meteorology



- Proposed by 11th Workshop on Operational Systems, ECMWF, 2007
- Jointly organised by ECMWF, UK Met Office and Météo-France at ECMWF
- More than 100 Participants from WMO, OGC, Eumetsat, and most of the advanced National Meteorological Services
- 4 working groups:
 - Roadmap,
 - GML/Coverages,
 - Web Map Services,
 - Security/access control.
- Presentations and working group reports available at http://www.ecmwf.int/newsevents/meetings/workshops/2008/OGC_workshop/Presentations/index.html



Statement

After some WS implementations in Met services,
it appeared clearly that these implementations present a
very high risk to be
non interoperable

IF

we don't agree on some best practices
recommendations



Out of the Roadmap Working group report...

- A real willingness from WMO community to embrace new requirements to reach out to other communities through OGC standards
- Agreed Actions included:
 - «
 - *Create OGC-WMO ‘Memorandum of Understanding’ to cover meteo & hydro domain working groups*
 - ...
 - *Agree Domain WG charter & structure at OGC meeting in Athens (end March 09) ...Met Domain WG ‘ad-hoc’*

«

Actions have been done :

OGC Met Domain WG created



- Charter drafted by Chris Little (UK Met Office) and Andrew Woolf (STFC RAL)
- Meteorology Domain Working Group created at the OGC Technical Conference in March 2009 in Athens
- Hydrology DWG created at the same meeting (Athens TC)
- Chris Little (UK Met Office) elected as chair MDWG (Athens TC)
- Marie-Françoise Voidrot elected as co-chair In June 2009 (Boston TC)
- Facilitated a Memorandum of Understanding between OGC and WMO
- A public email list open to everyone (OGC member or not) set up :
<https://lists.opengeospatial.org/mailman/listinfo/meteo.dwg>
- A twiki space set up :
http://external.opengis.org/twiki_public/bin/view/MeteoDWG/WebHome

Actions have been done :

OGC - WMO MoU progress



- WMO CBS, Croatia, 2009-04: strong support for MoU, Secretary-General asked to pursue
- 2009-09 MoU reviewed by WMO Legal Section
- Several email exchanges in October to finalise wordings
- Reached stability Monday 2 November 2009, sign very soon
- Encompasses : Meteorology, Hydrology, Climatology, Oceanography
 - Agrees to liaison between WMO Secretariat staff and OGC staff
 - Allows technical experts on each others' expert teams
 - Flexible – details in Annex that can be changed
 - People involved agree to each others rules. E.g.:
 - OGC has strong IPR processes
 - WMO as UN body has some legal immunities
 - No money involved
 - Can issue joint press releases to advertise work

Extension of the Met DWG to Met-Ocean DWG



- It was agreed at the Boston TC (June 09) to decide about the eventual extension of the Met DWG to oceanography at the Darmstadt TC (Sept 09)
- A motion submitted to vote from 2/09/09 to 09/09/09
- Unanimous consent to modify the Met DWG charter in order to encompass Meteorology and Oceanography into a unique MetOcean DWG under Earth Systems Sciences DWG coordination
- The charter has been updated and made available on the twiki.

Out of the WMS Working group report



«

- *Working towards a “met(ocean) profile” of WMS*
- *Identified need to be agile in development*
- *Keep people engaged, test solutions in reality*

«

06/08-09/01: Open Survey set up on OGC Twiki



- http://external.opengis.org/twiki_public/bin/view/MeteoDWG/MetQuestionnaire
- Survey announced by email on the OGC MDWG email list
- Survey presented at the EGOWS 2009 meeting
- On September 1st, there were 15 contributions :
 - 1 from an international organisation (EUMETSAT)
 - 6 from National Meteorological Services (DWD, Met Office, FMI, KNMI, Meteo-France)
 - 2 from a Regional Meteorological services (Servei Meteorològic de Catalunya (SMC), MeteoGalicia)
 - 4 from National environment Agencies or data centres
 - 1 from university department
 - 1 from private company
- A few more responses since September

Synthesis => issues



- **A synthesis is available at :**

http://external.opengis.org/twiki_public/bin/view/MeteoDWG/MetQuestionnaireSynthesis

- **10 Main Issues**

1. **Time handling (12 times)**
2. **Bounding Box, Anti-Meridian, poles & Southern Hemisphere, Projections (6 times)**
3. **Vertical coordinates (5 times)**
4. **Metadata, search and filtering (4 times)**
5. **Performance (4 times)**
6. **Asynchronous and dynamic delivery (3 times)**
7. **Styling (3 times)**
8. **Security (2 times)**
9. **Integration with other systems, such as WCS, GRIB, OpenDap (2 times)**
10. **Cross section description (1 time)**

Process to « interoperate around interoperability »-1



- **Based on :**
 - this synthesis,
 - the MDWG email list exchanges
 - the EGOWS 2009 conclusions
 - The 1st GIS/OGC standards applied to meteorology workshop working groups reports,

the twiki defines an open space to prepare the work on many issues
 - **For instance :**
 - * **Time handling :**
http://external.opengis.org/twiki_public/bin/view/MeteoDWG/MetTimeDefinition
 - * **Weather exchange Models:**
http://external.opengis.org/twiki_public/bin/view/MeteoDWG/MetWeatherExchangeModels
- But also
- * **Getcapabilities metadata:**
http://external.opengis.org/twiki_public/bin/view/MeteoDWG/MetGetCapabilitiesLayering
 - * **Controlled vocabulary :**
http://external.opengis.org/twiki_public/bin/view/MeteoDWG/MetOntologies

Process to « interoperate around interoperability »-2



- Another initiative:

Examples of specific multi-dimensional meteorological visualisations were presented to the WMS SWG to check if:

- Can they be produced using ‘Best Practices’;
- Some evolution of the standard is necessary or more effective.

Process to « interoperate around interoperability »-3



- Regular Teleconferences are planned to work on each issue (Mondays, every 2 weeks)
- To prepare for them, participants should identify :
 - the Met-Ocean needs concerning the issue
 - the different solutions with advantages and disadvantages.... especially in term of performance!



MDWG telecon
9 Nov 09- 15 UTC



Performance!

- Performance and efficiency have to be a global permanent concern:
 - Meteorology has a permanent high rate of update of data
 - Meteorology and oceanography involve large amounts of data
 - Telecoms are often a bottleneck for our customers
- Requirements, goals, metrics could be agreed in terms of frames per second for animation, seconds delay permitted for query retrieval or display ...



Is security an issue for MetOceanDWG?

- Security is not specific to MetOceanDWG
- Needs could be explicitated towards the Security Domain Working Group in charge of these matters : authentication, authorization, controlled access to data and metadata...

Interoperability Experiments



- Interoperability experiments can be set up and lead to contributions into the discussions, identification of new issues, or retex around performances
- Volunteers:
http://external.opengis.org/twiki_public/bin/view/MeteoDWG/MetocWMS_IE_Volunteerings
- Environment Canada, Servei Meteorològic de Catalunya (SMC), DWD, Met Office, FMI, Météo-France, NOAA NGDC, Australian Bureau of Meteorology, University of Reading UK, Plymouth Marine Laboratory UK, MeteoGalicia, Magellium

OGC Testbeds



**Interoperability
Program**

**Specification
Program**

**Outreach and
Adoption
Program**

- OWS testbeds are part of OGC's Interoperability Program, a global, hands-on and collaborative prototyping program designed to rapidly develop, test and deliver proven candidate specifications into OGC's Specification Program, where they are formalized for public release.

OGC Web Services, Phase 7 (OWS-7)



- Request For Quotation & Call For Participation: 28 October 2009
- Bidder's Conference: 10 November 2009
- Proposal Due Date: 1 December 2009

- OWS-7 is organized in three activity "threads":
 - Sensor Fusion Enablement (SFE)
 - Feature and Decision Fusion (FDF)
 - Aviation

Information at

<http://www.opengeospatial.org/standards/requests/60>

These are contributions to the WMS Working group report proposals



«

- *Working towards a “met(ocean) profile” of WMS*
- *Identified need to be agile in development*
- *Keep people engaged, test solutions in reality*

«



Roadmap

MetOcean DWG working proposal




WMS

1. Time handling
2. Bounding Box, Anti-Meridian, poles and Southern Hemisphere, Projections
3. Vertical coordinates
4. Metadata, search and filtering
5. Asynchronous and dynamic delivery
6. Styling
7. Integration with other systems, such as WCS, GRIB, OpenDap
8. Cross section description (wait WMS 1.4?)

WCS, WFS

Models

TO BE DEFINED



Next steps



- **Met Ocean DWG telecon: 9 Nov 2009** (see twiki)
- **A 2nd Workshop on the use of GIS/OGC Standards in Meteorology will take place in Météo-France in Toulouse 23 – 25 November 2009**
Registration possible until November 12th at :
 - <http://www.meteo.fr/cic/meetings/gis-ogc/index.html>



- **Next OGC Technical Committee in Mountain View, California 7-11 December 2009**
Registration at <http://www.opengeospatial.org/event/0912tc>

Conclusion



- Public Websites :
 - OGC : (Standards, Programs, Press and Events announcements...)
<http://www.opengeospatial.org/>
 - Met Ocean DWG Twiki :
http://external.opengeospatial.org/twiki_public/bin/view/MetOceanDWG/WebHome
 - Met Ocean DWG email list :
<https://lists.opengeospatial.org/mailman/listinfo/meteo.dwg>
- Meetings, Teleconferences

**The working resources and means are there
The charter is done, the OGC-WMO MoU is nearly there
Just get involved and do some good work!**